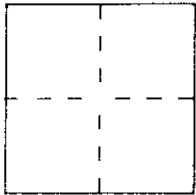


CORNER RECORD

Document Number 2N26-7-3

City of _____ County of MONO, California

Brief Legal Description LOT 5 S 2 BLK 2 MONO CITY SUB 1 P 2/121



CORNER TYPE

Government Corner ☐ Control ☐
 Meander ☐ Property ☒
 Rancho ☐ Other ☐
 Date of Survey 6/30/94

COORDINATES (Optional)

N. _____
 E. _____
 Zone _____ Datum _____
 Elev. _____

Corner — Left as found ☐ Found and tagged ☐ Established ☐ Reestablished ☐ Rebuilt ☒

Identification and type of corner found: Evidence used to identify or procedure used to establish or reestablish the corner:

FOUND OLD CORNER WITH 2" PIPES AT CORNER
ON S 2 BLK 2 MONO CITY SUB 1.


A description of the physical condition of the monument as found and as set or reset: 12" x 12" x 12"

APPROX TO BE 15' x 15' x 15' OLD 2" x 12"
PIPE SET NEW 12' x 12' x 12' BLACK
PIPES WITH PLASTIC PIPES LS 4428

SURVEYOR'S STATEMENT

This Corner Record was prepared by me or under my direction in conformance with the Land Surveyors' Act on AUGUST 5 1994.

Signed Andrew K. Holm L.S. or R.C.E. Number LS 4428




COUNTY SURVEYOR'S STATEMENT

This Corner Record was received 8-10 1994 and examined

and filed 9-9 1994.

Signed Richard C. Biondas Title MONO COUNTY SURVEYOR
BY 9-30-95



County Surveyor's Comment _____