

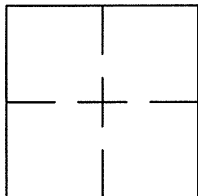
CORNER RECORD

Document Number CR 8178

City of OAKLAND

County of ALAMEDA, California

Brief Legal Description IRON PIN IN MONUMENT WELL LOCATED WITHIN THE INTERSECTION OF 35TH AVENUE AND PENNIMAN AVENUE.



CORNER RECORD

Government Corner ☐ Control ☒  
Meander ☐ Property ☐  
Rancho ☐ Other ☐  
Date of Survey 1/25/16

COORDINATES  
(Optional)

N. \_\_\_\_\_  
E. \_\_\_\_\_  
Zone \_\_\_\_\_ Datum \_\_\_\_\_  
Elev. \_\_\_\_\_

Corner — Left as found ☒ Found and tagged ☐ Established ☐ Reestablished ☐ Rebuilt ☐

Identification and type of corner found: Evidence used to identify or procedure used to establish or reestablish the corner:  
FOUND IRON PIN IN MONUMENT WELL.

AS SHOWN ON CITY OF OAKLAND MONUMENT MAP, PAGE 171.

CITY MONUMENT DESIGNATION NUMBER AT SUBJECT LOCATION: 145EB-R

THIS POINT WAS FOUND IN GOOD CONDITON AFTER A CONSTRUCTION PROJECT  
IN THE VICINITY.

A description of the physical condition of the monument as found and as set or reset: \_\_\_\_\_  
FOUND AND SET POINTS AS SHOWN ON PAGE 2.


THESE TIES ARE FOR THE PURPOSE OF PERPETUATING THE FOUND MONUMENTATION.

NO CLAIM IS MADE AS TO THE RELATIONSHIP OF THE POINTS OR LINES SHOWN HEREON  
TO TRUE BOUNDARY LOCATIONS.

SURVEYOR'S STATEMENT

This Corner Record was prepared by me or under my direction in conformance with  
the Land Surveyors' Act on FEBRUARY 12, 2016.


Signed Vincent H. Cunha L.S. Number LS 4520  
VINCENT H. CUNHA



COUNTY SURVEYOR'S STATEMENT

This Corner Record was received 7 MARCH 2016 and examined  
and filed 31 MARCH 2016.

Signed Michael Rubner Title COUNTY SURVEYOR



County Surveyor's Comment \_\_\_\_\_

\_\_\_\_\_  
\_\_\_\_\_  
\_\_\_\_\_

SEE CR 6925

SCALE: 1"=30'

## LEGEND

● FOUND IRON PIN IN MONUMENT WELL (14SE8-R)

✕ FOUND CUT CROSS IN CONCRETE

AA###A# ALAMEDA COUNTY MONUMENT ID

