

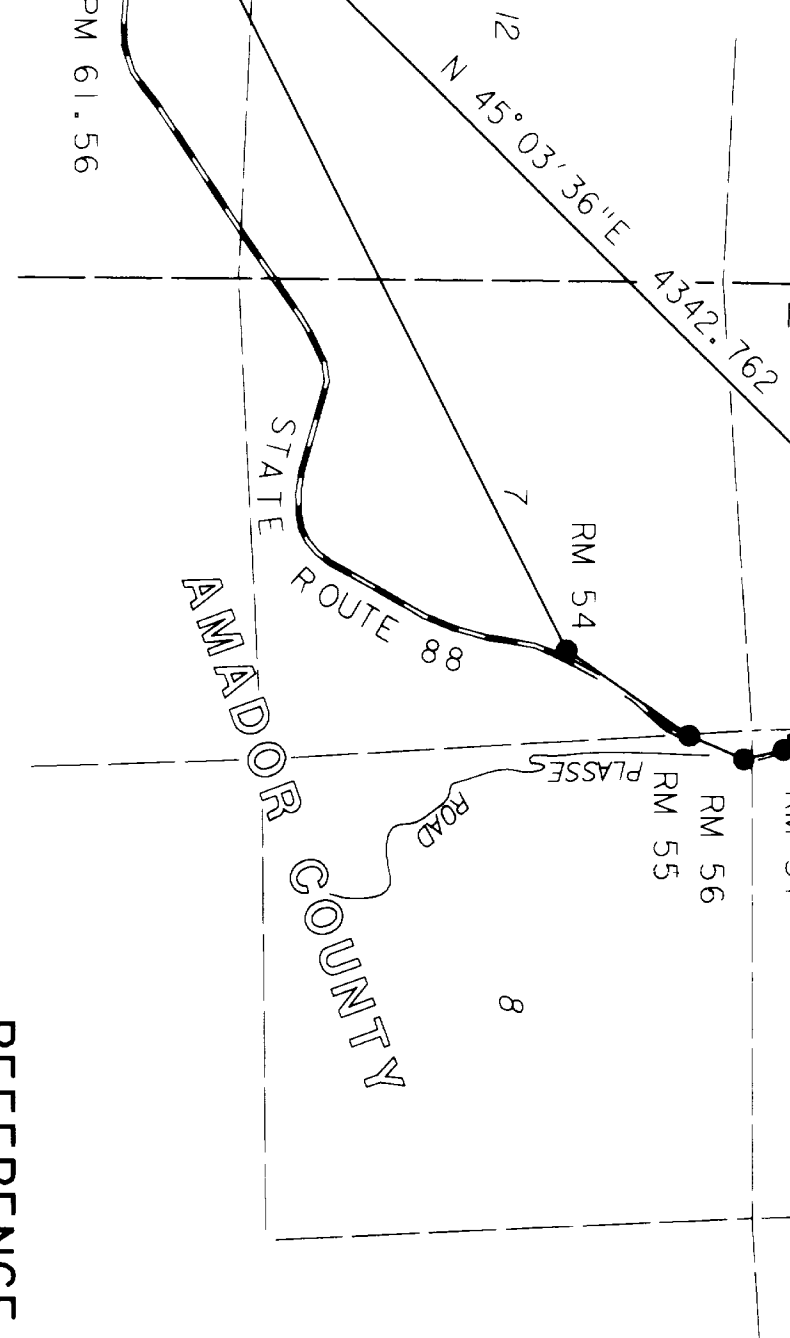
24-21

HPGN CA 10-12	737.530 m	S 84°00'37" E
AMA 88 PM 61.56	3194.090 m	N 63°28'41" E
RM 54	492.396 m	N 35°02'18" E
RM 55	196.173 m	N 23°29'29" E
RM 56	134.939 m	N 12°51'28" W
RM 57	933.749 m	N 07°03'46" W
AMA-88-PM 64.98	352.103 m	N 34°58'48" E
AMA-88-PM 65.20	620.736 m	N 49°48'15" E
RM 63	183.444 m	N 54°33'29" E
RM 64	452.962 m	N 09°29'48" E
RM 66R	159.579 m	N 24°19'59" E
RM 67R	2700.936 m	N 02°01'18" W
AMA-88-PM 68.55	324.586 m	N 59°05'28" E
AMA-88-PM 68.72		

SURVEYOR'S NOTE:
THE PURPOSE OF THIS SURVEY IS TO ESTABLISH A BASIS OF BEARINGS FOR FUTURE SURVEYS IN THIS AREA.

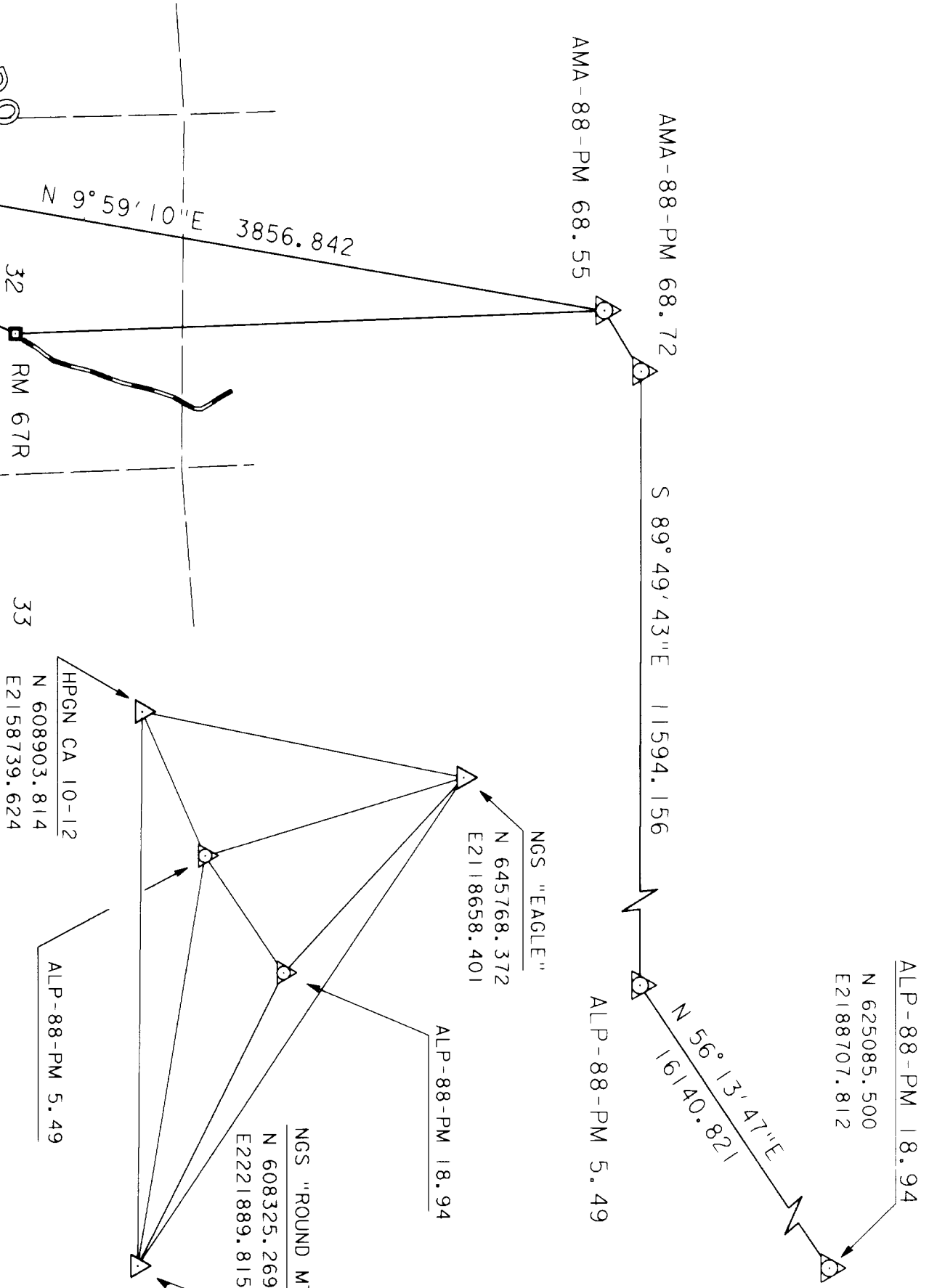
HPGN CA 10-12
N 608903.814
E2158739.624

AMA-88-PM 61.56

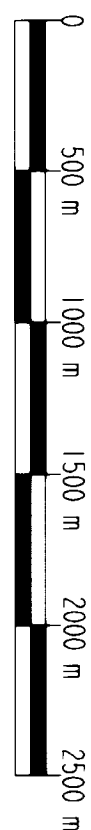


Coordinates, bearings and distances shown are based on the California Coordinate System of 1983. Zone 2. DISTANCES ARE IN METERS unless otherwise noted. Multiply distances shown by 0.9997016 to obtain ground level distances. To convert meters to the U.S. Survey foot multiply distances by 3937/1200.

REFERENCE
REF #1 UNRECORDED MONUMENTATION MAP 10-AMA-88-60.7/66.1 ON FILE AT CALIFORNIA DEPT OF TRANSPORTATION, STOCKTON, CA



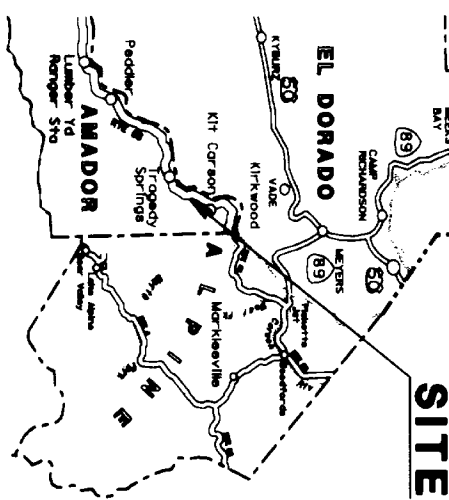
CONTROL NET
NO SCALE




LEGEND

- SET 1" I.D. IRON PIPE WITH PLASTIC PLUG STAMPED "CALIF-DOT"
- △ HORIZ ORDER 'B' STATION IN THE NATIONAL GEODETIC SURVEY NETWORK
- △ SET 2.25" CADT BRASS DISK STAMPED AS INDICATED
- RECOVERED CA DIV HWYS BRASS DISC IN CONCRETE MONUMENT PER REFERENCE # 1

VICINITY MAP



SITE



Daniel S. Russell
DANIEL S. RUSSELL, L.S. 5017
COUNTY SURVEYOR
EL DORADO COUNTY
LICENSE EXPIRATION DATE: 12-31-01

COUNTY SURVEYOR'S STATEMENT
THIS MAP HAS BEEN EXAMINED IN ACCORDANCE WITH SECTION 8766 OF THE LAND SURVEYOR'S ACT THIS 11th DAY OF February, 2000

RECORDER'S STATEMENT
FILED THIS 11th DAY OF February, 2000 AT 10:40:00 AM. IN BOOK 24 OF RECORD OF SURVEYS, AT PAGE 21. AT THE REQUEST OF THE CALIFORNIA DEPARTMENT OF TRANSPORTATION, DIST 10.


DOCUMENT NO. 2000-0007453

William E. Schultz
WILLIAM E. SCHULTZ, COUNTY RECORDER/ CLERK
COUNTY OF EL DORADO
(BY) *Gordon Bridges*
DEPUTY RECORDER

STATE OF CALIFORNIA
BUSINESS AND TRANSPORTATION AGENCY
DEPARTMENT OF TRANSPORTATION
DISTRICT 10, STOCKTON
RECORD OF SURVEY
BEING A PORTION OF SECTIONS 5, 6, 7 AND 8,
T.9 N., R 17 E., M.D.M

EL DORADO COUNTY

24-21



DIST	COUNTY	ROUTE	KILO POST MILES	SHEET NO.	TOTAL SHEETS
10	AMA	88	PM 60.8/R67.0	1	1

24-21