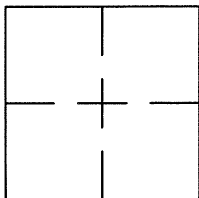


CORNER RECORDDocument Number CR 8486City of BERKELEYCounty of ALAMEDA, CaliforniaBrief Legal Description WELL MONUMENT LOCATED WITHIN THE INTERSECTION OF ROSE STREET AND JUANITA WAY
(COB B2182)**CORNER RECORD**

Government Corner ☐ Control ☒
 Meander ☐ Property ☐
 Rancho ☐ Other ☐
 Date of Survey 5/17/2016

COORDINATES
(Optional)

N. _____
 E. _____
 Zone _____ Datum _____
 Elev. _____

Corner — Left as found ☒ Found and tagged ☐ Established ☐ Reestablished ☐ Rebuilt ☐

Identification and type of corner found: Evidence used to identify or procedure used to establish of reestablish the corner:
FOUND 2"Ø BRASS DISC WITH PUNCH MARK IN STANDARD MONUMENT WELL LOCATED WITHIN THE INTERSECTION OF
ROSE STREET AND JUANITA WAY.


THIS POINT WAS REFERENCED PRIOR TO A CONSTRUCTION PROJECT IN THE VICINITY.

A description of the physical condition of the monument as found and as set or reset: _____
FOUND AND SET POINTS AS SHOWN ON PAGE 2.

SURVEYOR'S STATEMENT


This Corner Record was prepared by me or under my direction in conformance with
 the Land Surveyors' Act on JUNE 6, 2016.

Signed VINCENT H. CUNHA L.S. Number LS 4520

**COUNTY SURVEYOR'S STATEMENT**

This Corner Record was received 10 JUNE 2016 and examined
 and filed 11 JULY 2016.

Signed Michael Rubner Title COUNTY SURVEYOR



County Surveyor's Comment _____



LEGEND

● FOUND 2"Ø BRASS DISC IN STANDARD MONUMENT WELL (COB B2182)

✕ SET CUT CROSS IN CONCRETE

COB CITY OF BERKELEY

AA###A# ALAMEDA COUNTY MONUMENT ID

