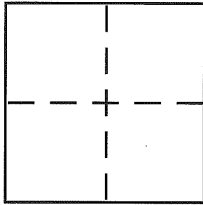


CORNER RECORDDocument Number CR 5341
County of ALAMEDA, CaliforniaCity of OAKLANDBrief Legal Description LOT 34, BLOCK 9, LAKESHORE HIGHLANDS(16M37)**CORNER TYPE**

Government Corner ☐ Control ☐
 Meander ☐ Property ☒
 Rancho ☐ Other ☐
 Date of Survey DEC. 18, 2012

COORDINATES (Optional)

N. _____
 E. _____
 Zone _____ NAD27 ☐ NAD83 ☐
 NAD83 Epoch _____
 Elev. _____
 Vert. Datum: NGVD29 ☐ NAVD88 ☐
 Meas. Units: Metric ☐ Imperial ☐

Corner – Left as found ☐ Found and tagged ☐ Established ☒ Reestablished ☐ Rebuilt ☐

Identification and type of corner found: Evidence used to identify or procedure used to establish or reestablish the corner:

SEE OTHER SIDE

A description of the physical condition of the monument as found and as set or reset:

SEE OTHER SIDE

SURVEYOR'S STATEMENT

This Corner Record was prepared by me or under my direction in conformance with the Land Surveyor's Act on DECEMBER 18, 2012

Signed Robert J. Brunel P.L.S or R.C.E. No. 4961

COUNTY SURVEYOR'S STATEMENT



This Corner Record was received 2-15-2013

and examined and filed 4-17-2013

Signed Russell R. Penland P.L.S or R.C.E. No. 5726

Title COUNTY SURVEYOR

County Surveyor's Comment _____



HX27Z7

