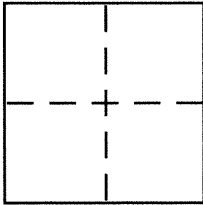


CORNER RECORDDocument Number CR 8263City of OAKLANDCounty of ALAMEDA, CaliforniaBrief Legal Description JOHNNIE M. SMITH, BLK. C MONTCLAIR AC. (7 M 86)**CORNER TYPE**Government Corner ☐ Control ☐Meander ☐ Property ☒Rancho ☐ Other ☐Date of Survey JAN 16, 2016**COORDINATES (Optional)**

N. _____

E. _____

Zone _____ NAD27 ☐ NAD83 ☐

NAD83 Epoch _____

Elev. _____

Vert. Datum: NGVD29 ☐ NAVD88 ☐Meas. Units: Metric ☐ Imperial ☐
Corner – Left as found ☐ Found and tagged ☐ Established ☒ Reestablished ☐ Rebuilt ☐



Identification and type of corner found: Evidence used to identify or procedure used to establish or reestablish the corner:

SEE OTHER SIDE

A description of the physical condition of the monument as found and as set or reset: _____

SEE OTHER SIDE**SURVEYOR'S STATEMENT**

This Corner Record was prepared by me or under my direction in conformance with

the Land Surveyor's Act on APRIL 13, 2016Signed Robert J. Brunel P.L.S. or R.C.E. No. 4961**COUNTY SURVEYOR'S STATEMENT**This Corner Record was received 14 APRIL, 2016and examined and filed 6 JUNE, 2016Signed Michael Rubner P.L.S. or R.C.E. No. 6843Title COUNTY SURVEYOR

County Surveyor's Comment _____

