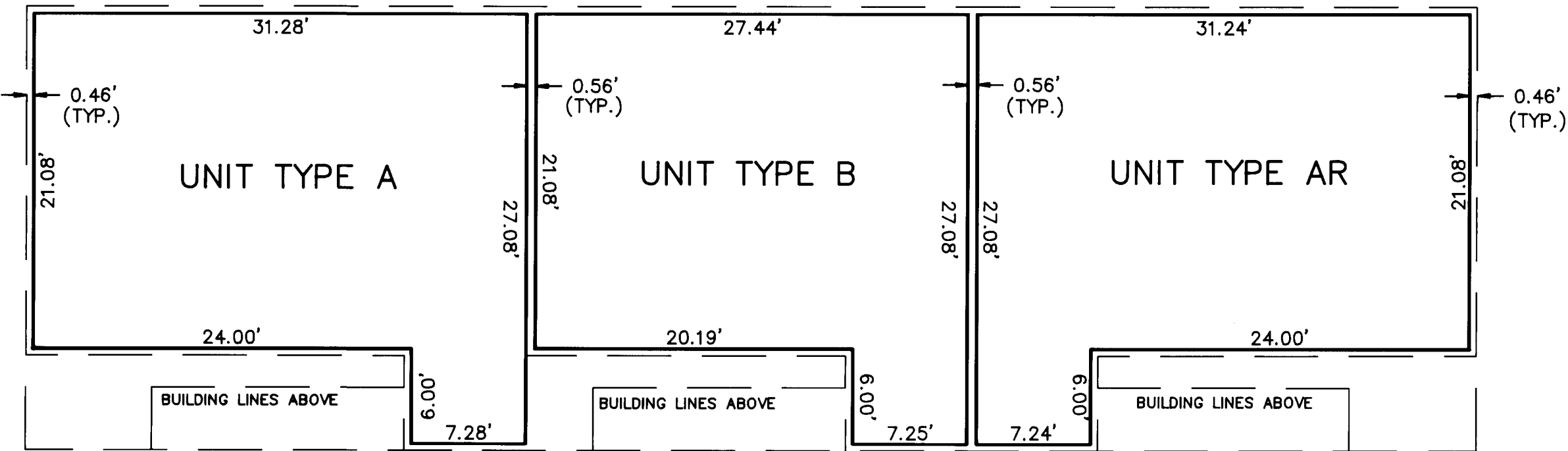
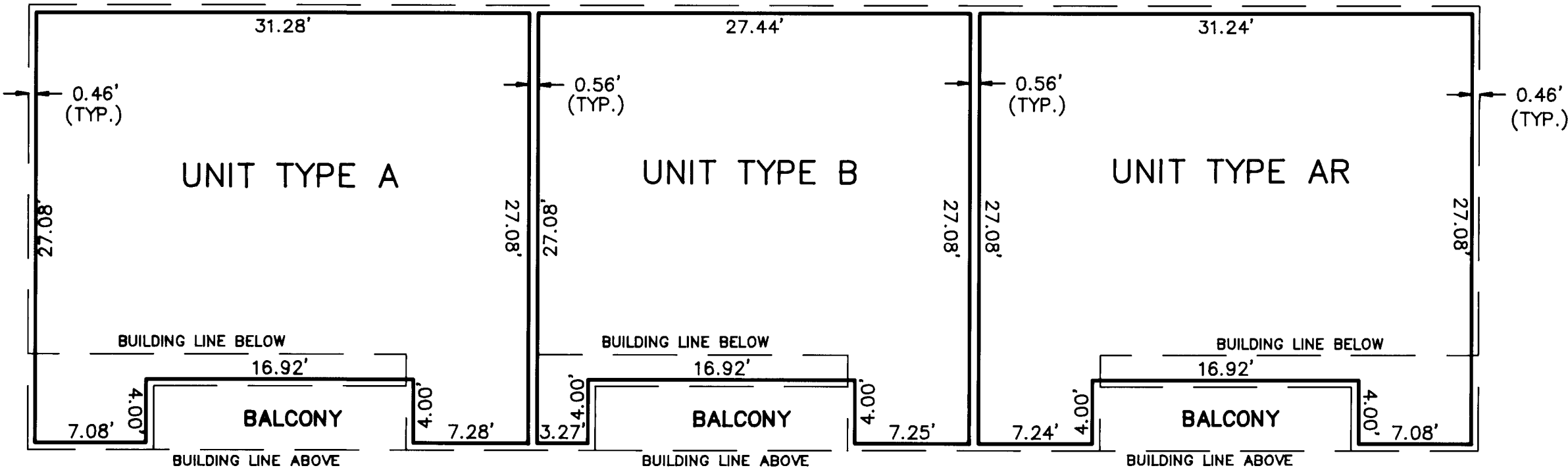
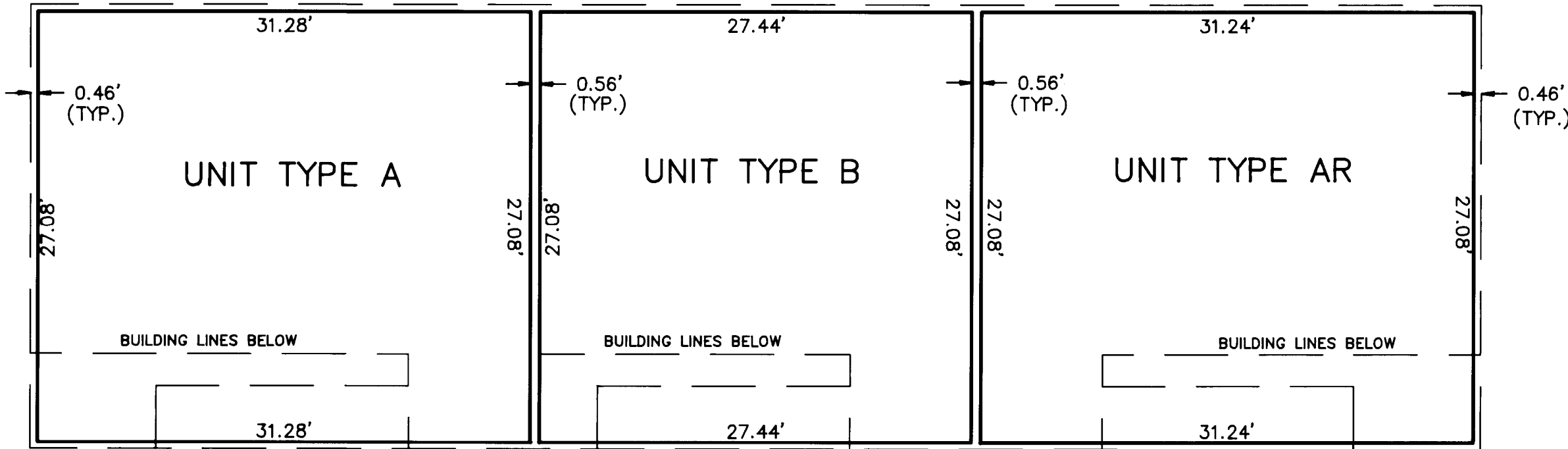


SCALE 1" = 8'

SHEET 5 OF 6



UNIT AR IS THE MIRROR IMAGE OF UNIT A

FLOOR PLAN
BUILDING TYPE II
CONDOMINIUM PLAN
FOR
CHATEAU TYROL

LOT 1 OF TRACT NO. 36-172 AS SHOWN ON MAP
RECORDED IN BOOK 10 OF TRACT MAPS AT PAGE 29
IN THE OFFICE OF THE COUNTY RECORDER,
COUNTY OF MONO, STATE OF CALIFORNIA